

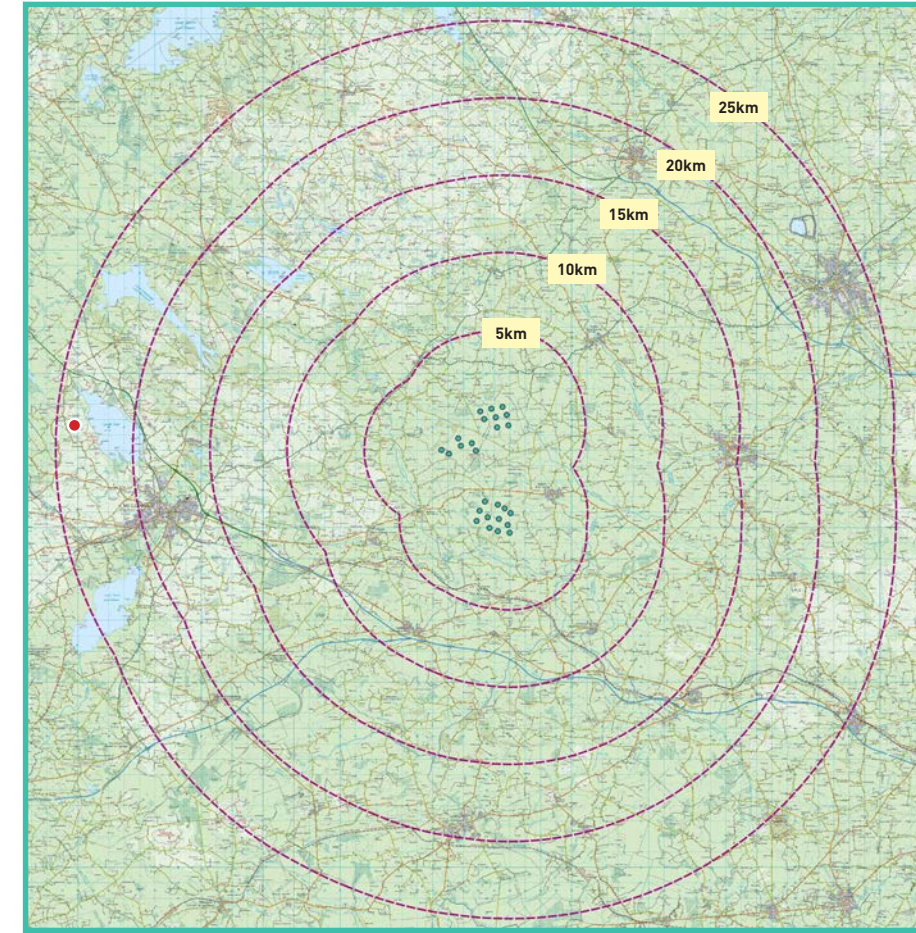
View Point 08

Wattstown

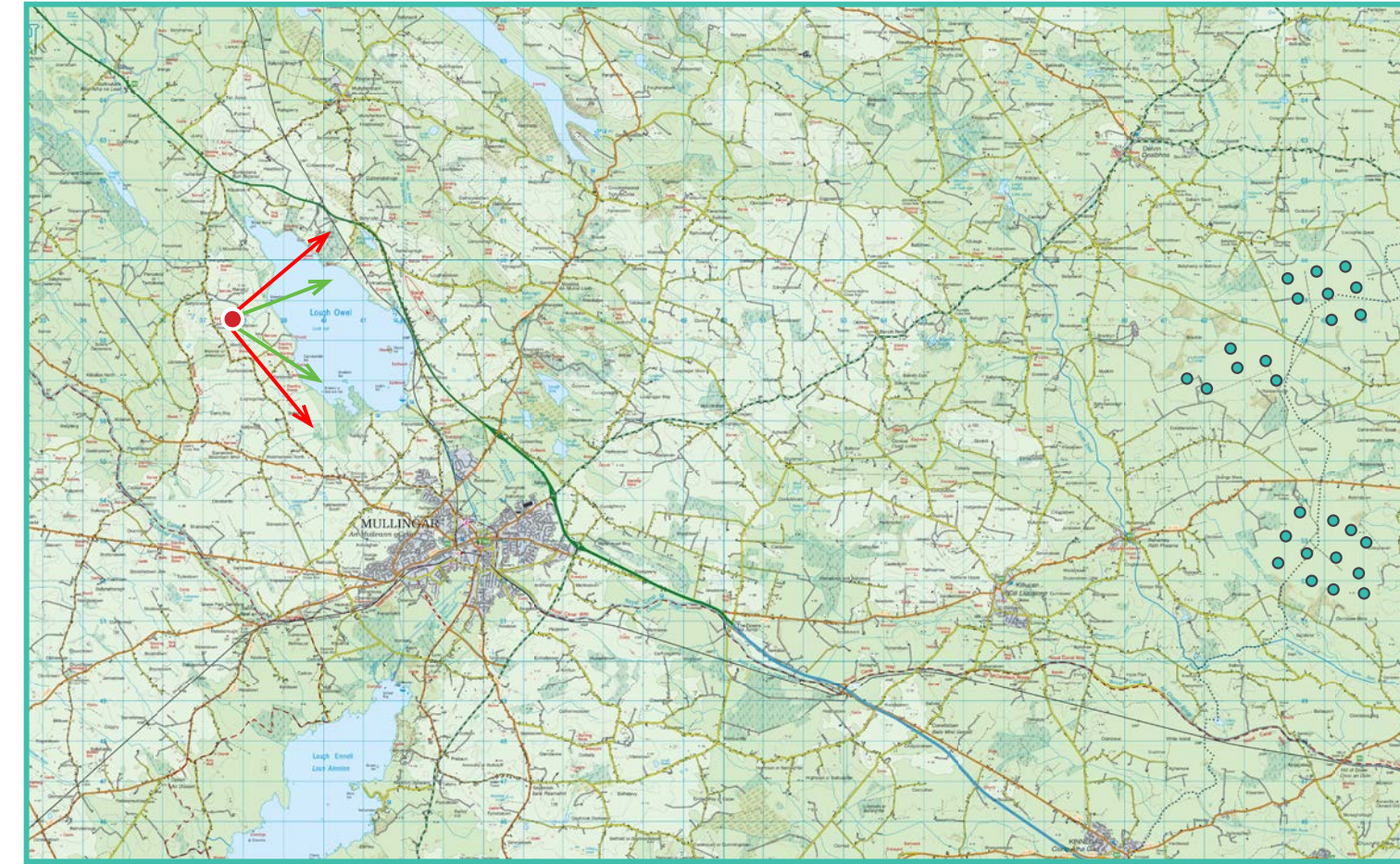
Photomontage 08

View from Frewin Hill off the L5803-35 overlooking Lough Owel in the townland of Wattstown, approximately 23.8km west from the nearest turbine. Designated as an Area of High Amenity (Co. Westmeath)

View point grid reference	E 637663 N 758511
Date of image taken	14/10/2020
Time of image taken	4:16pm
View point elevation	161m
Angle of Views	90° / 53.5°
View Direction (Image Centre)	95°
Horizontal extent of proposed turbines	16°
Distance to nearest proposed turbine	23.8km (T18)
Number of proposed turbines visible	26/26
Turbine Hub Height	115m
Turbine Tip Height	200m
Turbine Rotor Diameter	170m
Montage Type	Type 4* Photomontage / Photowire / Survey / Scale Verifiable
Camera & Lens	Canon 5D Mark III / Full Frame Sensor with a 50mm Lens
Tripod	Manfrotto 190X extended to approx 1.5m.
Guidance	* Visual Representation of Development Proposals, Landscape Institute Technical Guidance Note 06/19, 2019
Map Licence	© Ordnance Survey Ireland. All rights reserved. Licence number CYAL50267517



View point relative to 25km radius.



View point relative to wind farm site.



Detail of view point location.

Map Legend

- Area shown in 90° view
- Area shown in 53.5° view
- View Point

Wireline Legend

- Proposed Ballivor Wind Farm
- Proposed Met Mast (115m)
- Existing Wind Farms
- Permitted Wind Farms
- Other Proposed Wind Farms
- Under Construction Wind Farms

Prepared by

MKO
Planning & Environmental Consultants
Tuam Road, Galway.

Tel: (091) 73 56 11
E-mail: info@mkofireland.ie
Website: www.mkofireland.ie





90° View Extent

Key Image at 120°



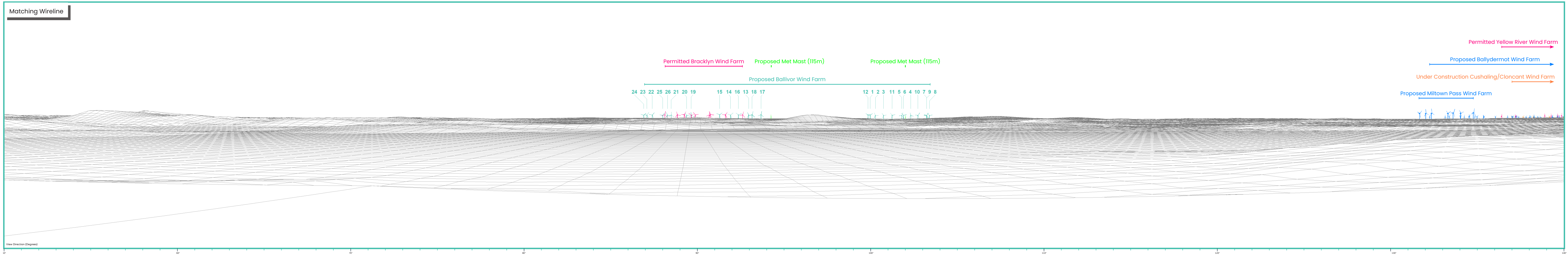
53.5° View Extent



Proposed Photomontage with Cumulative at 90°



Matching Wireline



Proposed Photomontage with Cumulative at 53.5°



