

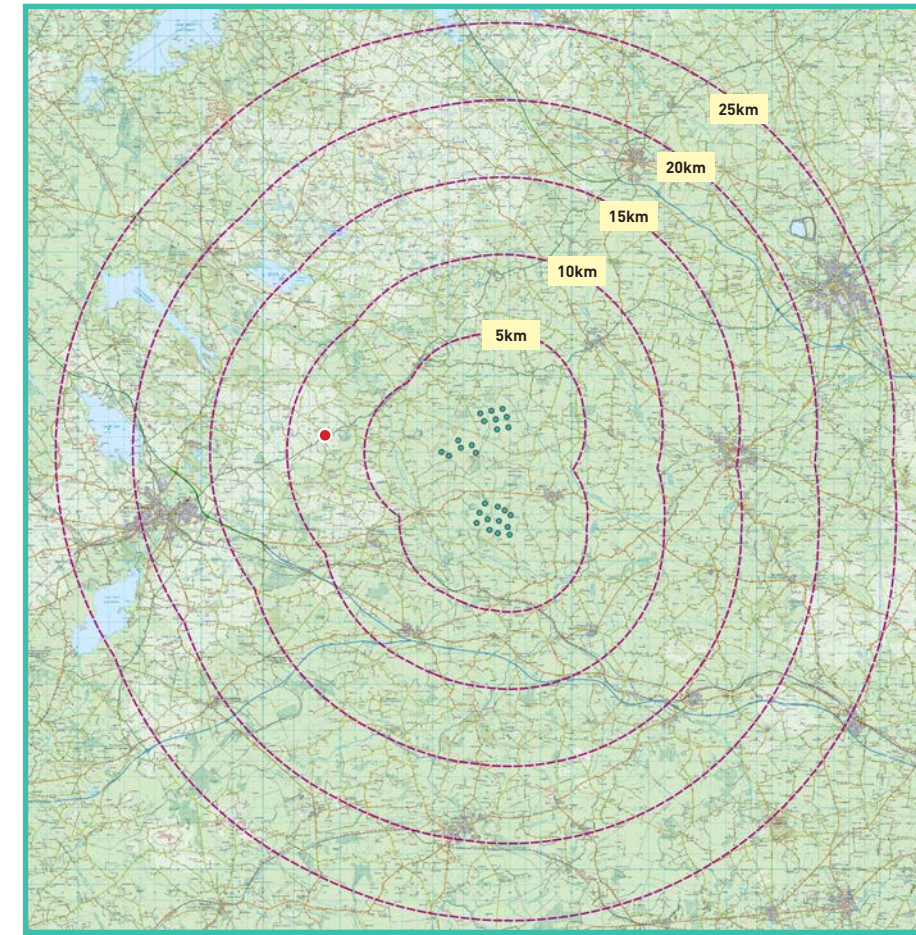
View Point 09

Balrath North

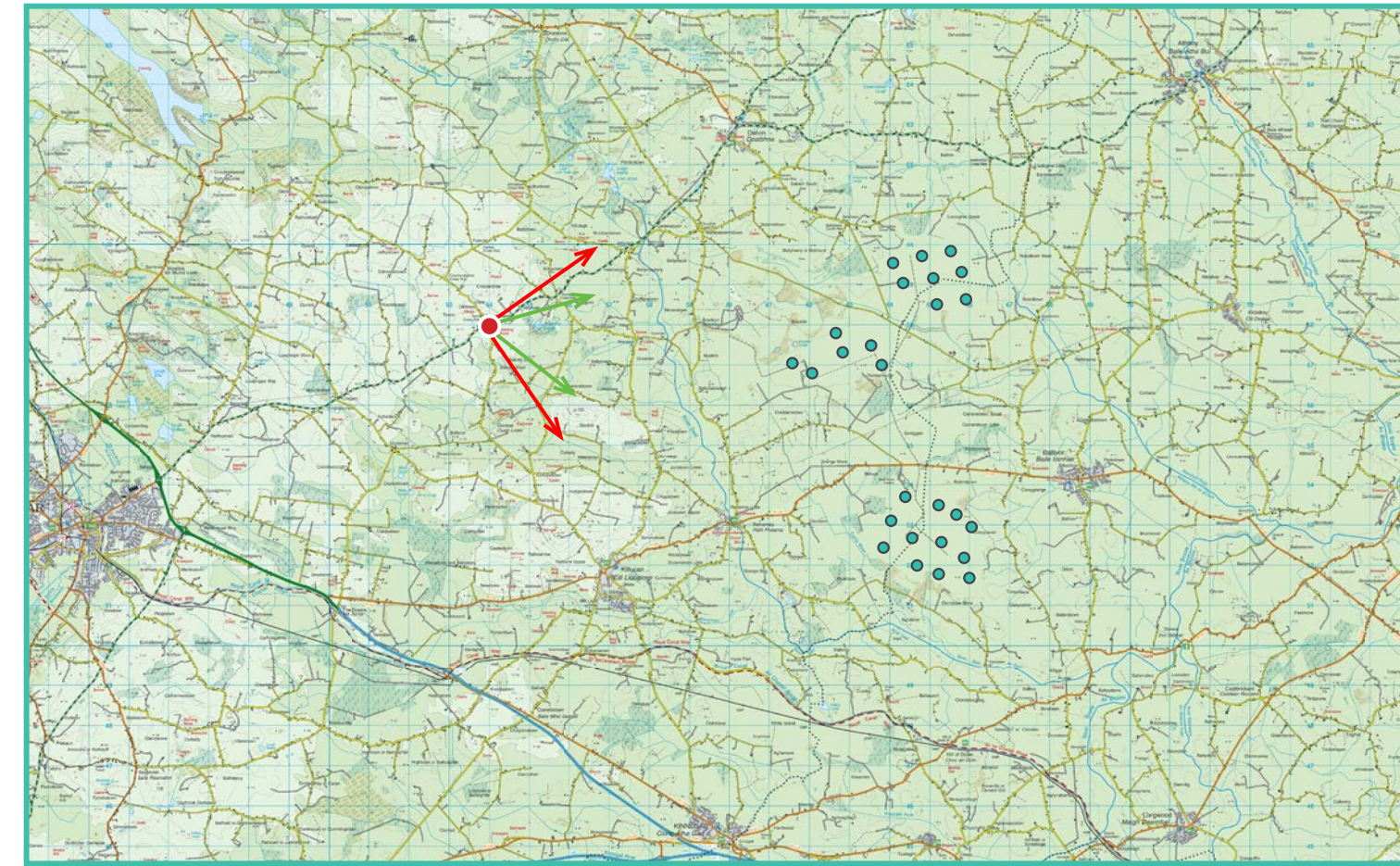
Photomontage 09

View from a local road just off the N52 national road in the townland of Balrath North, approximately 7.6 km west of the nearest turbine.

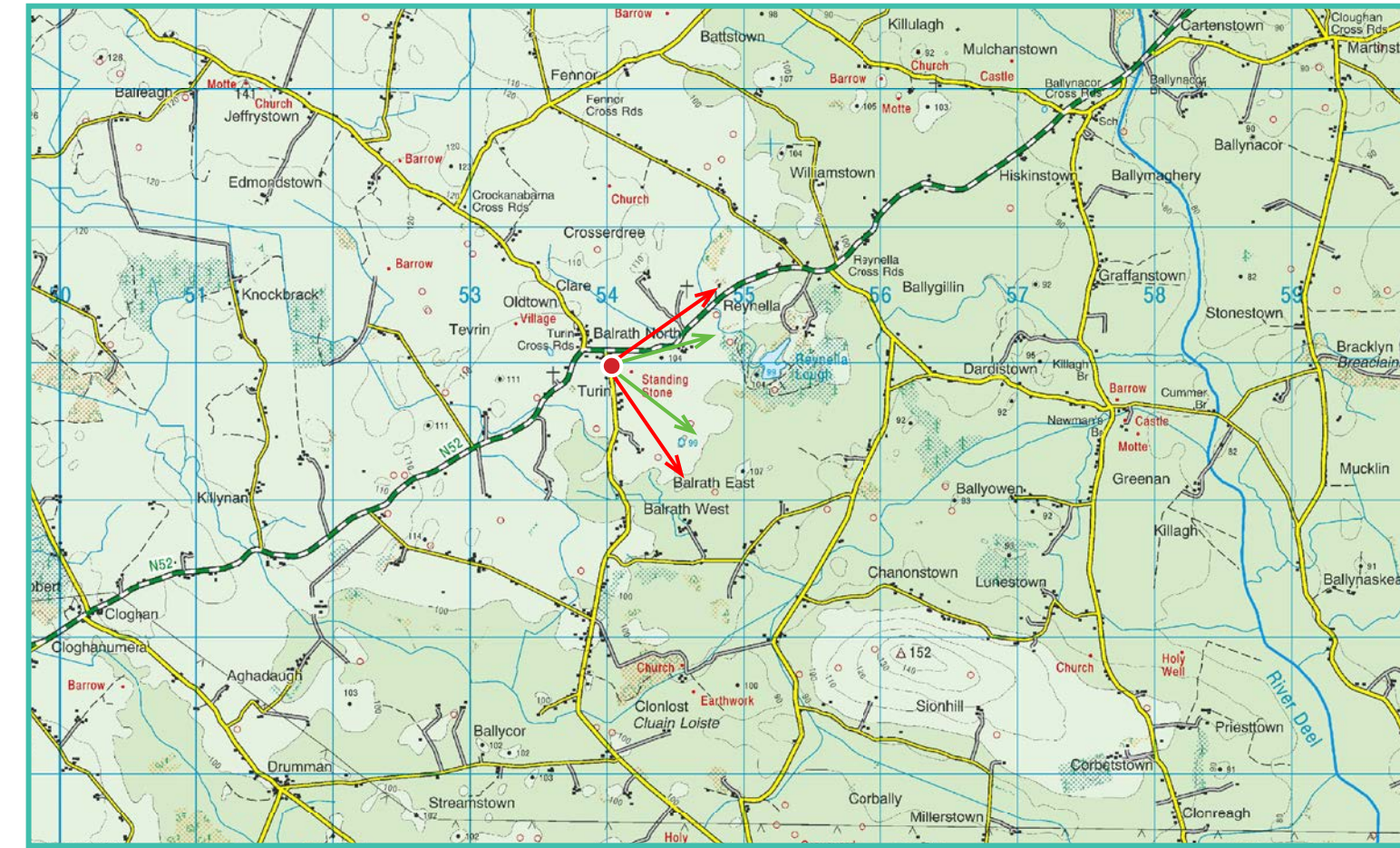
| | |
|--|---|
| View point grid reference | E 653941 N 758042 |
| Date of image taken | 13/10/2020 |
| Time of image taken | 2:50pm |
| View point elevation | 105m |
| Angle of Views | 90° / 53.5° |
| View Direction (Image Centre) | 100° |
| Horizontal extent of proposed turbines | 38° |
| Distance to nearest proposed turbine | 7.6km (118) |
| Number of proposed turbines visible | 15/26 |
| Turbine Hub Height | 115m |
| Turbine Tip Height | 200m |
| Turbine Rotor Diameter | 170m |
| Montage Type | Type 4* Photomontage / Photowire / Survey / Scale Verifiable |
| Camera & Lens | Canon 5D Mark III / Full Frame Sensor with a 50mm Lens |
| Tripod | Manfrotto 190X extended to approx 1.5m. |
| Guidance | * Visual Representation of Development Proposals, Landscape Institute Technical Guidance Note 06/19, 2019 |
| Map Licence | © Ordnance Survey Ireland. All rights reserved. Licence number CYAL50267517 |



View point relative to 25km radius.



View point relative to wind farm site.



Detail of view point location.

90° View Extent

Map Legend

- Area shown in 90° view
- Area shown in 53.5° view
- View Point

Wireline Legend

- Proposed Ballivor Wind Farm
- Proposed Met Mast (115m)
- Existing Wind Farms
- Permitted Wind Farms
- Other Proposed Wind Farms
- Under Construction Wind Farms

Prepared by

MKO
Planning & Environmental Consultants
Tuam Road, Galway.

Tel: (091) 73 56 11
E-mail: info@mkofireland.ie
Website: www.mkofireland.ie



Key Image at 120°

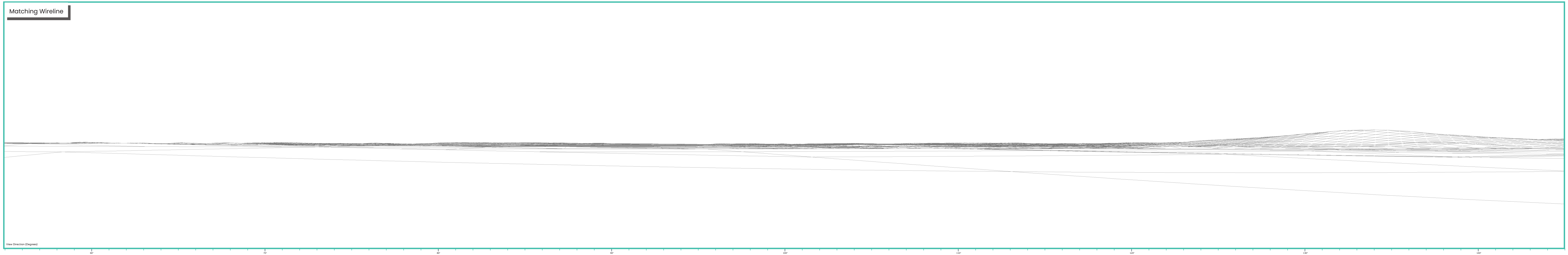


53.5° View Extent

Existing View at 90°



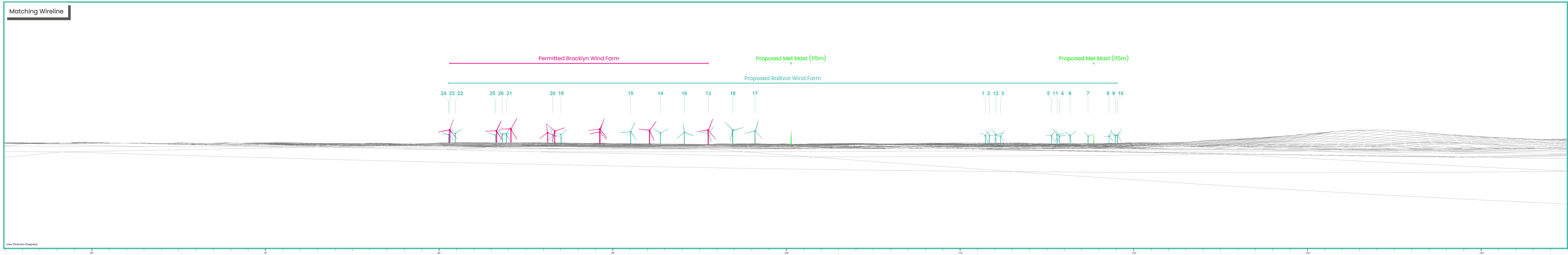
Matching Wireline



Proposed Photomontage with Cumulative at 90°



Matching Wireline



Proposed Photomontage with Cumulative at 53.5°



