

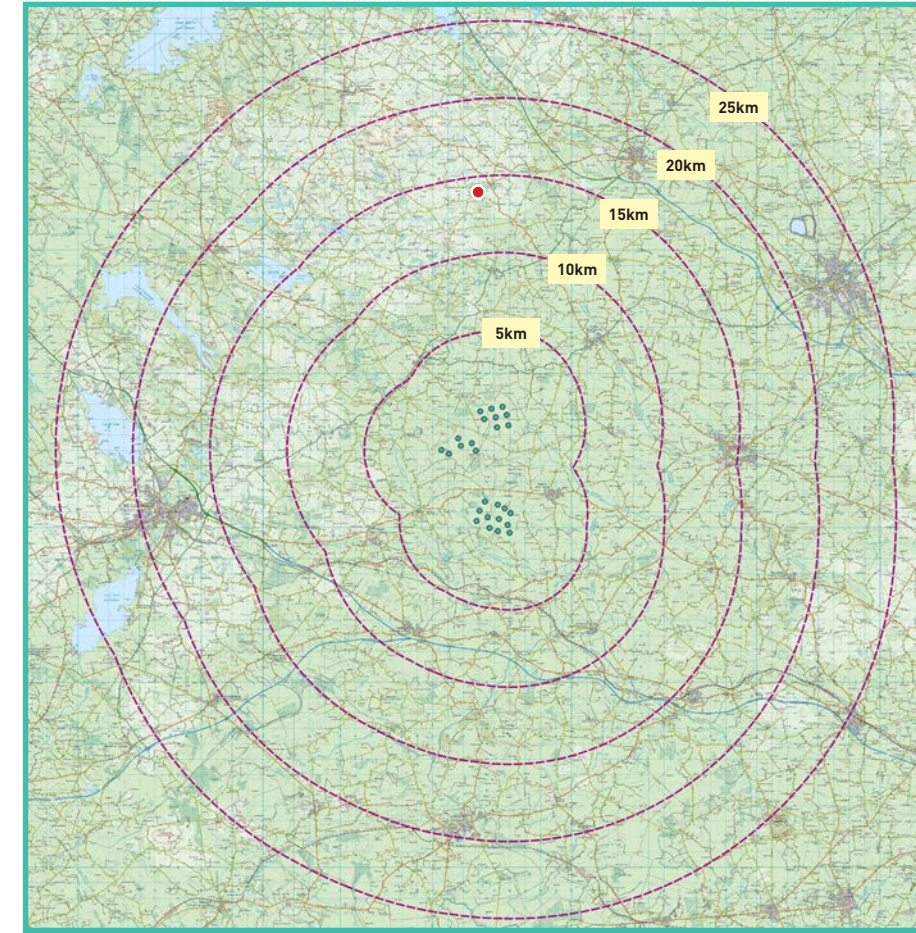
# View Point 13

# Ardglassan

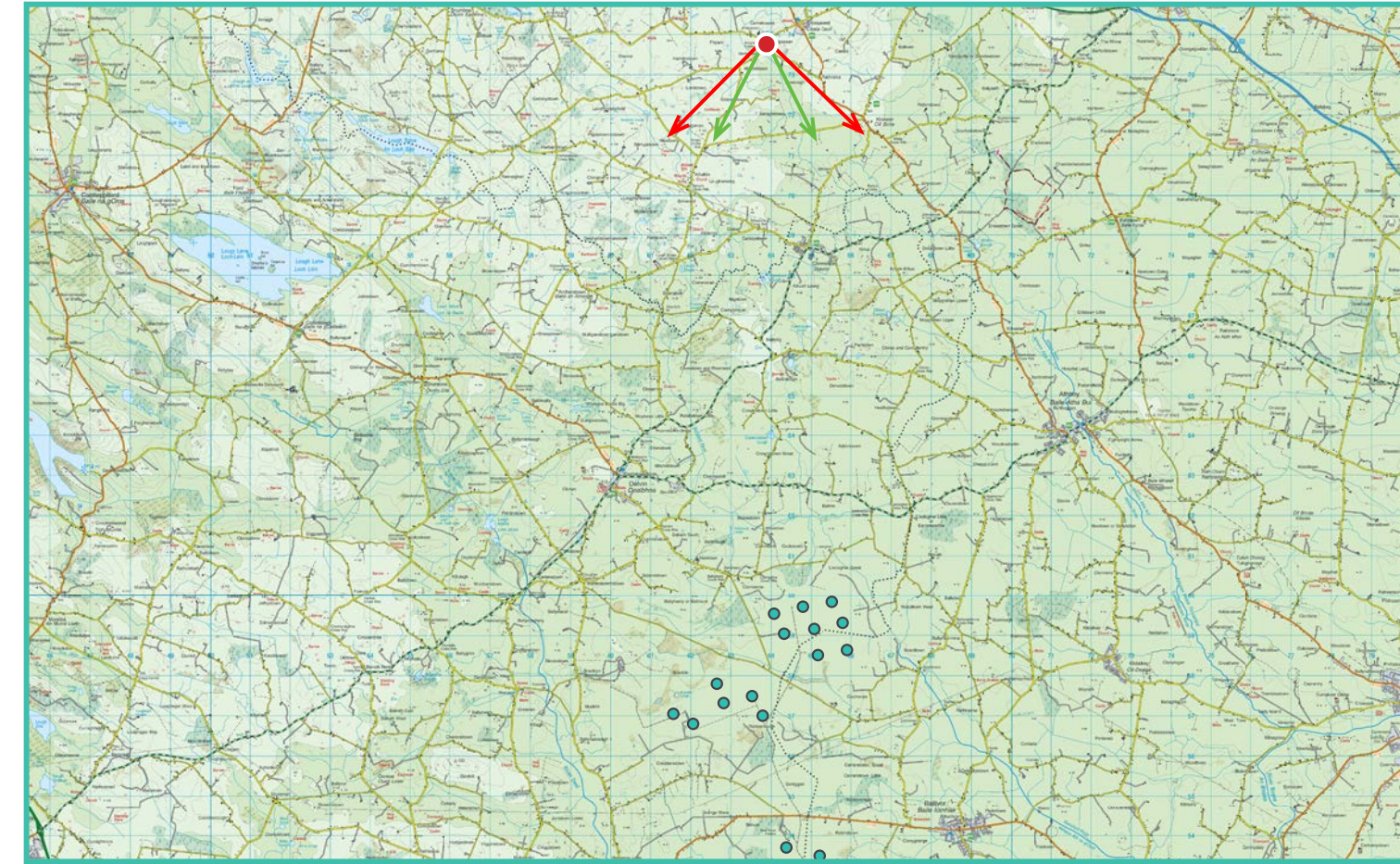
## Photomontage 13

View from the L-1633 local road in the townland of Ardglossan, designated as County Meath Scenic View V11, approximately 14 km north of the nearest turbine.

View point grid reference	E 663809 N 773771
Date of image taken	06/08/2020
Time of image taken	12:06pm
View point elevation	104m
Angle of Views	90° / 53.5°
View Direction (Image Centre)	180°
Horizontal extent of proposed turbines	15°
Distance to nearest proposed turbine	14km (T24)
Number of proposed turbines visible	25/26
Turbine Hub Height	115m
Turbine Tip Height	200m
Turbine Rotor Diameter	170m
Montage Type	Type 4* Photomontage / Photowire / Survey / Scale Verifiable
Camera & Lens	Canon 5D Mark III / Full Frame Sensor with a 50mm Lens
Tripod	Manfrotto 190X extended to approx 1.5m.
Guidance	* Visual Representation of Development Proposals, Landscape Institute Technical Guidance Note 06/19, 2019
Map Licence	© Ordnance Survey Ireland. All rights reserved. Licence number CYAL50267517



View point relative to 25km radius.



View point relative to wind farm site.



Detail of view point location.

### Map Legend

- Area shown in 90° view
- Area shown in 53.5° view
- View Point

### Wireline Legend

- Proposed Ballivor Wind Farm
- Proposed Met Mast (115m)
- Existing Wind Farms
- Permitted Wind Farms
- Other Proposed Wind Farms
- Under Construction Wind Farms

### Prepared by

MKO  
Planning & Environmental Consultants  
Tuam Road, Galway.

Tel: (091) 73 56 11  
E-mail: info@mkofireland.ie  
Website: www.mkofireland.ie



90° View Extent

Key Image at 120°




53.5° View Extent

Existing View at 90°



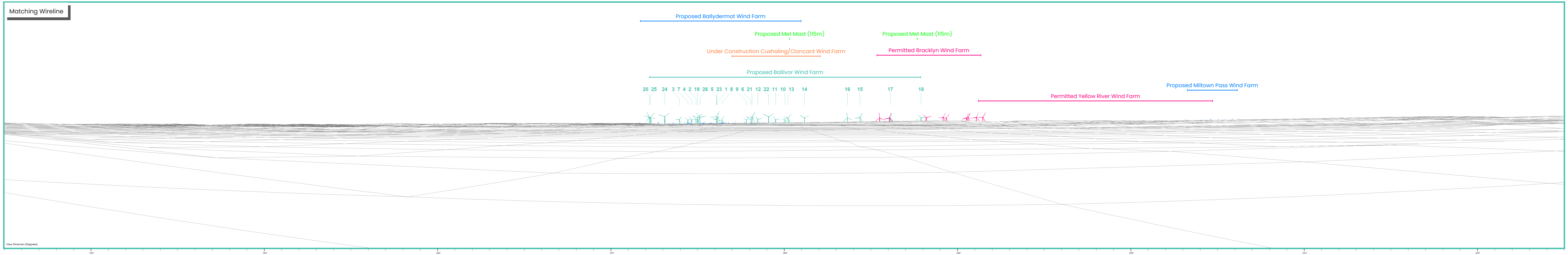
Matching Wireline



Proposed Photomontage with Cumulative at 90°




Matching Wireline



Proposed Photomontage with Cumulative at 53.5°





Under Construction Cushaling/Cloncant Wind Farm

Proposed Ballydermot Wind Farm

Proposed Met Mast (115m)

Proposed Ballivor Wind Farm

Proposed Met Mast (115m)

Permitted Bracklyn Wind Farm

Permitted Yellow River Wind Farm

Proposed Miltown Pass Wind Farm

20 25 24 3 7 4 2 19 26 5 23 1 8 9 6 21 12 22 11 10 13 14

16 15 17 18