

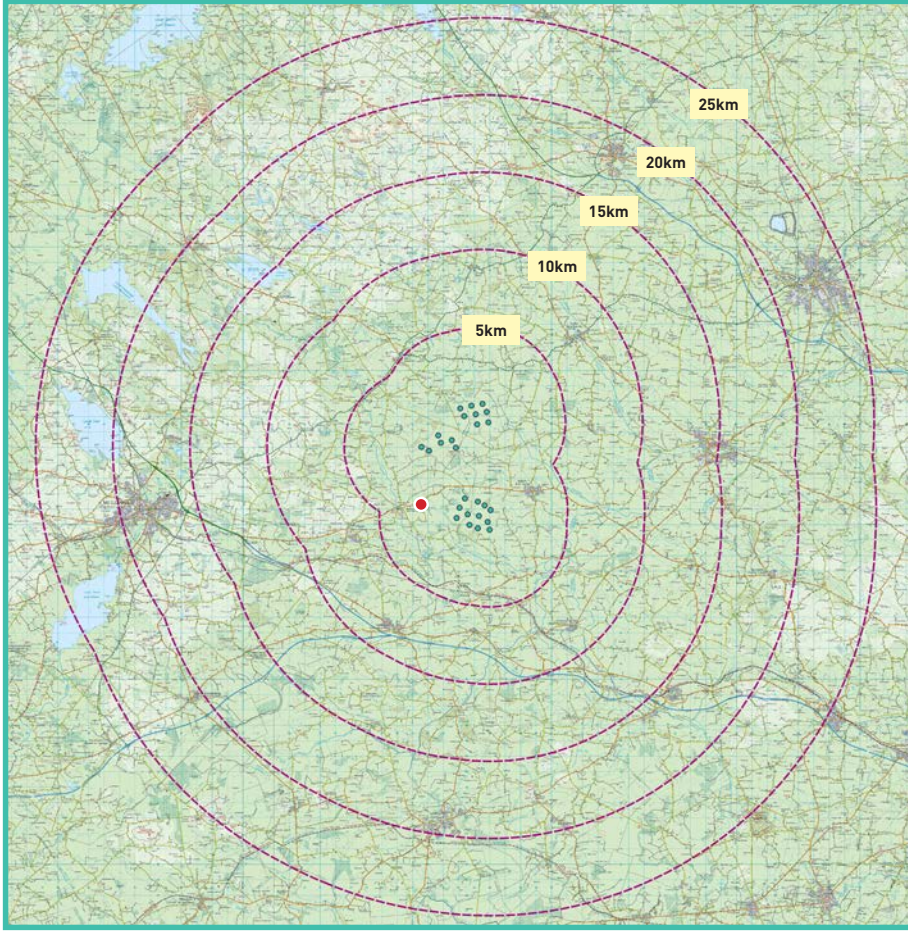
View Point 17

Grange More

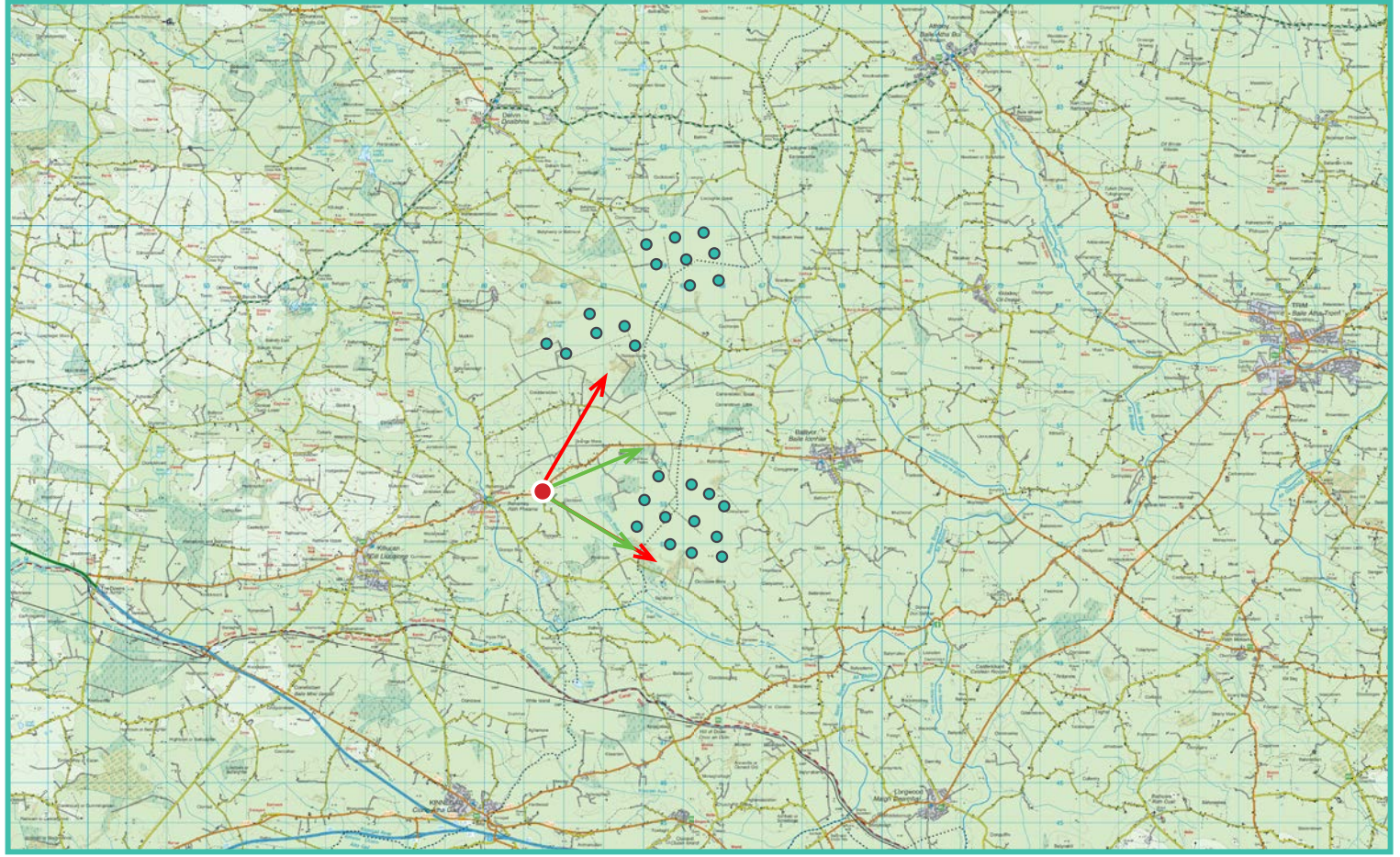
Photomontage 17

View from R156 in the townland of Grange More, approximately 2.4 km west of the nearest turbine.

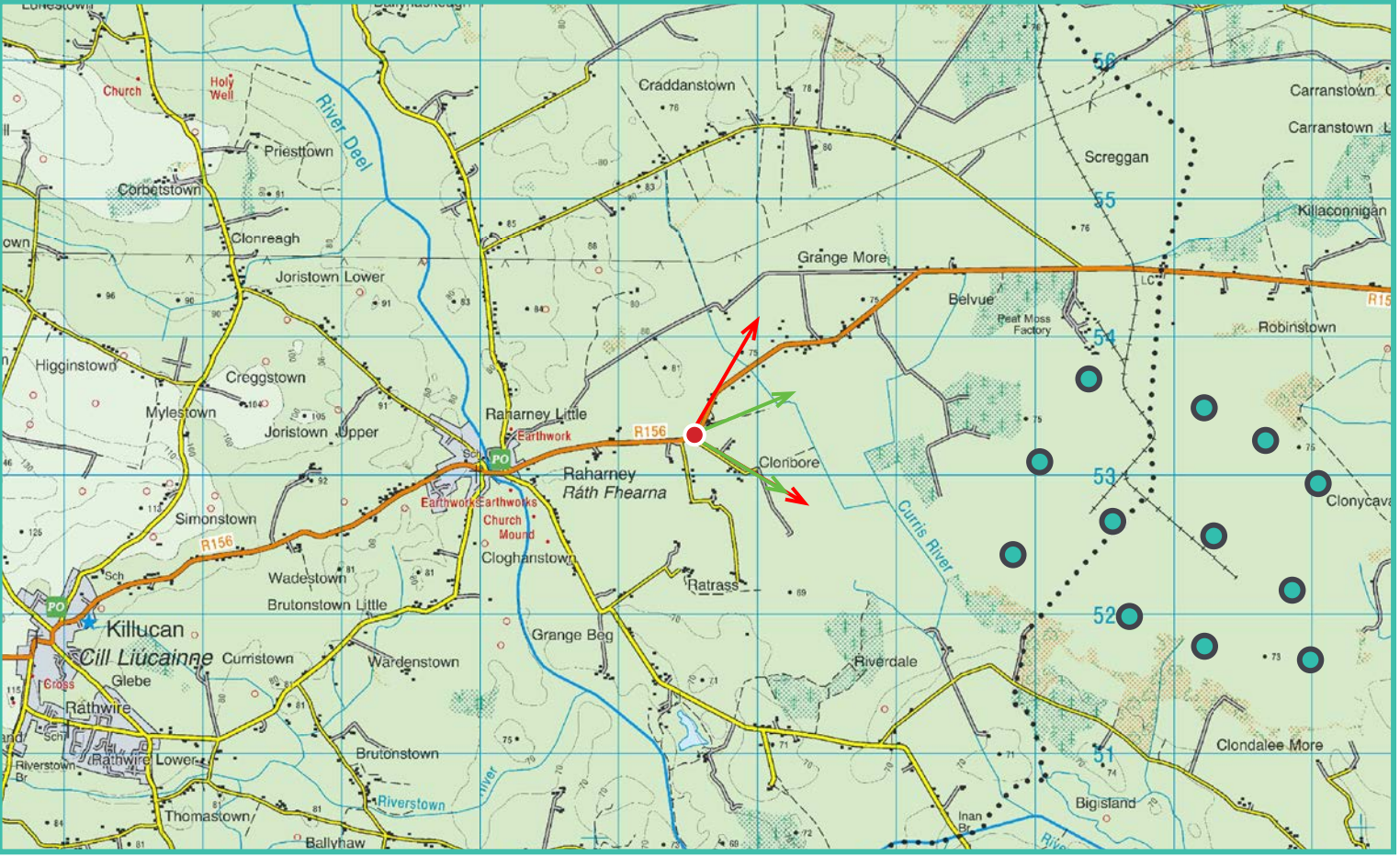
View point grid reference	E 661478 N 753319
Date of image taken	28/07/2020
Time of image taken	11:45am
View point elevation	75m
Angle of Views	90° / 53.5°
View Direction (Image Centre)	75° / 95°
Horizontal extent of proposed turbines	111°
Distance to nearest proposed turbine	2.4km (T10)
Number of proposed turbines visible	12/26
Turbine Hub Height	115m
Turbine Tip Height	200m
Turbine Rotor Diameter	170m
Montage Type	Type 4* Photomontage / Photowire / Survey / Scale Verifiable
Camera & Lens	Canon 5D Mark III / Full Frame Sensor with a 50mm Lens
Tripod	Manfrotto 190X extended to approx 1.5m.
Guidance	* Visual Representation of Development Proposals, Landscape Institute Technical Guidance Note 06/19, 2019
Map Licence	© Ordnance Survey Ireland. All rights reserved. Licence number CYAL50267517



View point relative to 25km radius.



View point relative to wind farm site.



Detail of view point location.

Map Legend

- Area shown in 90° view
- Area shown in 53.5° view
- View Point

Wireline Legend

- Proposed Ballivor Wind Farm
- Proposed Met Mast (115m)
- Existing Wind Farms
- Permitted Wind Farms
- Other Proposed Wind Farms
- Under Construction Wind Farms

Prepared by

MKO
 Planning & Environmental Consultants
 Tuam Road, Galway.
 Tel: (091) 73 56 11
 E-mail: info@mkofireland.ie
 Website: www.mkofireland.ie



90° View Extent

Key Image at 120°




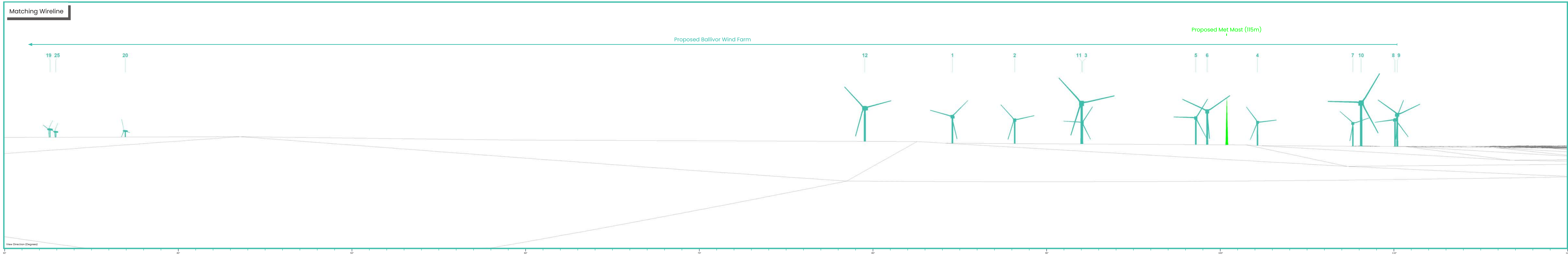
53.5° View Extent

Existing View at 90°



Matching Wireline





Proposed Photomontage with Cumulative at 53.5°



